# Universal City Annexations
# 1960 - 2024

UNIVERSAL CITY
Est. 1960
Gateway to Randolph AFB

| Ordinance | Date | Tract | Tract Acreage |
|---|---|---|---|
| Ord. 1 - Original City Limits | 9/6/1960 | --- | 515.39 |
| Ord. 94 - Annexation 1 | 8/8/1963 | --- | 773.29 |
| Ord. 95 - Annexation 2 | 8/22/1963 | --- | 874.27 |
| Ord. 105 - Annexation 3 | 1/21/1964 | --- | 10.60 |
| Ord. 120 - Annexation 4 | 9/8/1964 | --- | 66.00 |
| Ord. 141 - Annexation 5 | 12/7/1965 | --- | 45.30 |
| Ord. 250 - Annexation 6 | 11/21/1972 | Tract 1 | 195.00 |
| | | Tract 1-A | 1.84 |
| | | Tract 2 | 294.16 |
| | | Tract 3 | 209.00 |
| | | Total: | **700.00** |
| Ord. 257 - Annexation 7 | 4/17/1973 | Tract 4 | 165.00 |
| | | Tract 5 | 151.50 |
| | | Tract 5-2 | 6.62 |
| | | Tract 5-A | 0.37 |
| | | Total: | **323.49** |
| Ord. 274 - Annexation 8 | 4/6/1976 | Tract 14 | 17.61 |
| Ord. 275 - Annexation 9 | 5/4/1976 | Tract 15 | 35.33 |
| Ord. 294 - Annexation 10 | 11/15/1977 | Tract 16 | 44.00 |
| | | Tract 17 | 20.80 |
| | | Tract 18 | 28.50 |
| | | Total: | **93.30** |
| Ord. 283-C - Annexation 11 | 7/7/1981 | --- | 39.32 |
| Ord. 563 - Annexation 12 | 6/3/2003 | Tract 1 | 3.35 |
| | | Tract 2 | 23.15 |
| | | Tract 3 | 3.13 |
| | | Tract 4 | 12.20 |
| | | Tract 5-A | 36.20 |
| | | Tract 7-A | 29.60 |
| | | Tract 7-B | 0.10 |
| | | Tract 7-C | 0.09 |
| | | Total: | **107.82** |
| Ord. 639-A-2020 - Annexation 13 | 12/1/2020 | Tract 1 | 20.91 |
| | | Tract 2 | 20.99 |
| | | Tract 3 | 0.51 |
| | | Tract 4 | 0.14 |
| | | Total: | **42.55** |
| Ord. 639-B-2024 - Annexation 14 | 12/31/2024 | --- | 23.40 |
| Ord. 292 - Deannexation 1 | 10/4/1977 | --- | 3.35 |
| Ord. 283-A - Deannexation 2 | 7/7/1981 | --- | 66.99 |
| Ord. 353 - Deannexation 3 | 5/20/1986 | --- | 6.89 |
| Ord. 560 - Land Conveyance | 2/4/2003 | --- | 0.49 |
| Universal City | | | + 0.20 |
| Live Oak | | | - 0.29 |
| Ord. 619 - Formal Boundary Change | 6/4/2013 | --- | 0.825 |
| Ord. 661-A-2021 - Formal Boundary Change | 3/2/2021 | --- | --- |

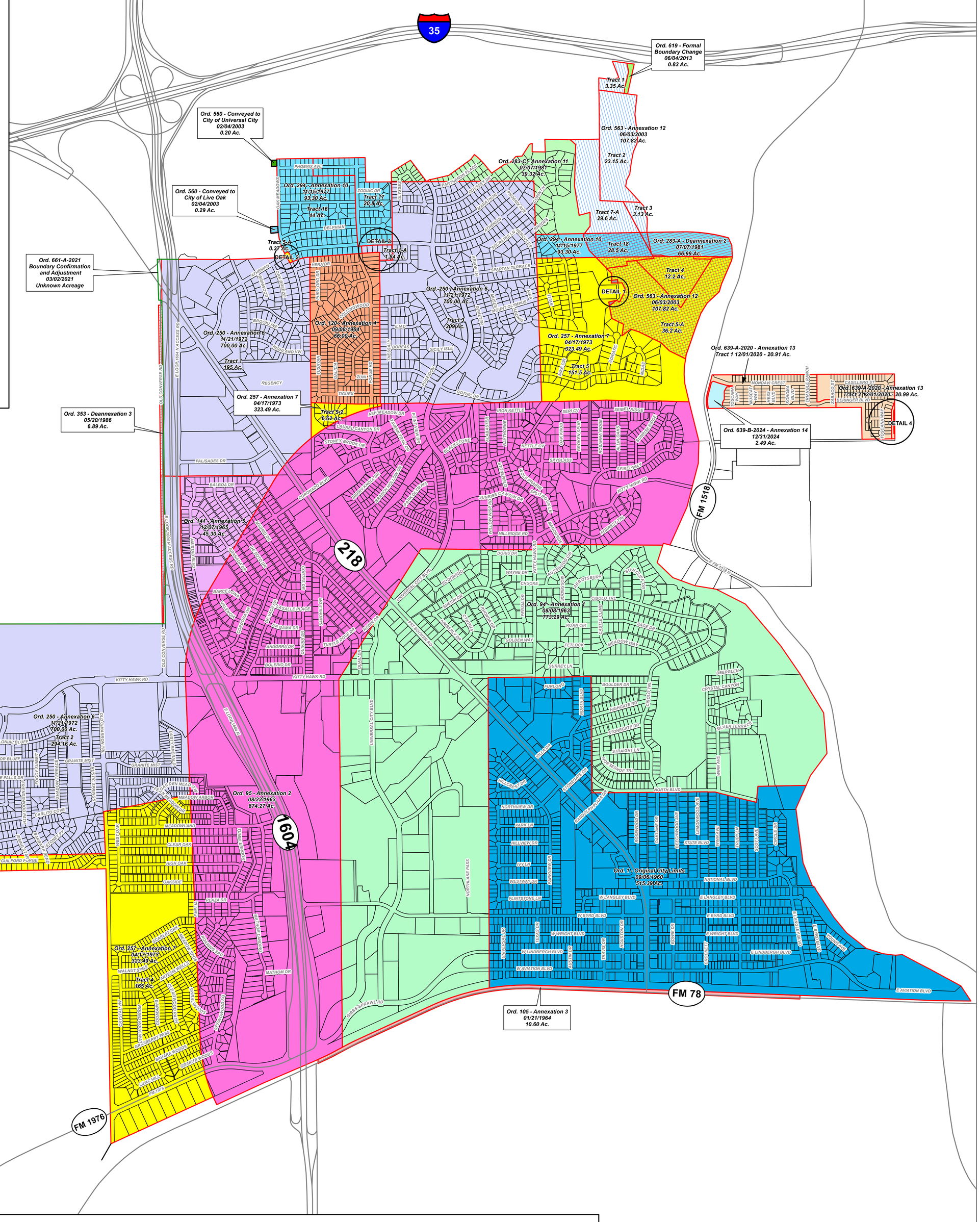


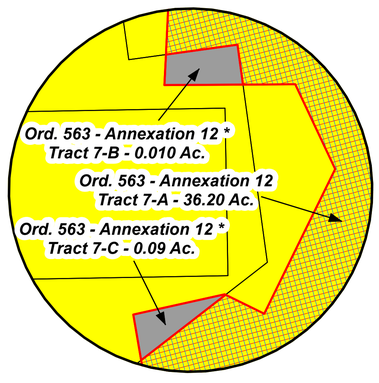


DETAIL 1

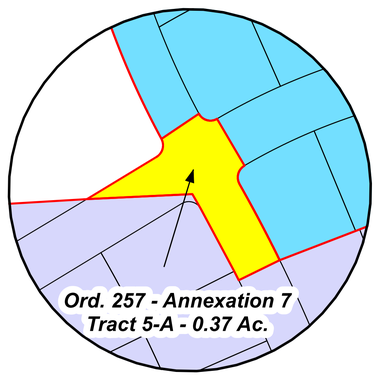


DETAIL 2

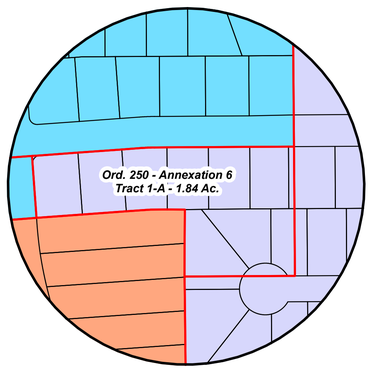


DETAIL 3

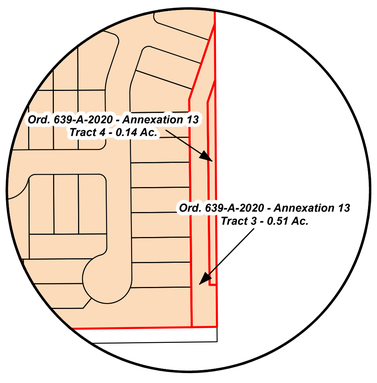


DETAIL 4

Mayor _____ Date _____ Attest: City Clerk _____

## Official Annexation Map of the City of Universal City

0 2,400 4,800 Feet